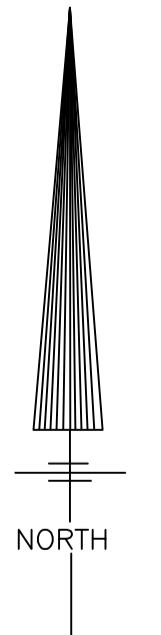
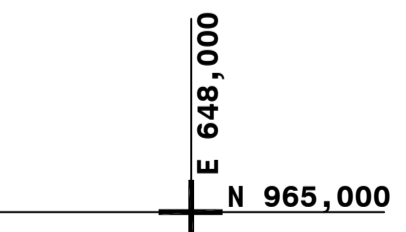
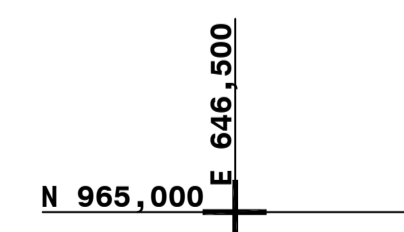


FOR THIS AREA SEE SHEET NO. 75.12  
1"=100' MAPPING

FOR THIS AREA SEE SHEET NO. 75.12  
1"=100' MAPPING



THIS MAP PREPARED FOR ASSESSMENT PURPOSES ONLY AND NOT TO BE USED FOR THE CONVEYANCE OF PROPERTY

AUTHORIZED BY:  
ORDINANCE OF THE COMMON COUNCIL  
PASSED AUGUST 21, 1972

PREPARED BY:  
SMITH & MAHONEY, CONSULTING ENGINEERS  
ALBANY, NEW YORK

DIGITAL CONVERSION BY:  
THE SANBORN MAP COMPANY INC.  
PELHAM, NEW YORK

REVISION TABLE		
DATE	MADE BY	CHANGES OR ADDITIONS
5-11-11	JKD	CHANGED VARIOUS ST NUMBERS PER CITY REPORT OF 3/23/2010

REVISION TABLE		
DATE	MADE BY	CHANGES OR ADDITIONS

REVISION TABLE		
DATE	MADE BY	CHANGES OR ADDITIONS

LEGEND	
PROPERTY LINE	———
VILLAGE LINE	———
RAIL ROAD	———
STREAM OR DITCH	———
ROAD OR RAIL ROAD BNDY.	———
STREET CENTERLINE	———
COUNTY LINE	———
CITY LINE	———
VILLAGE LINE	———
TOWN LINE	———
BLOCK LIMIT	———
GREAT LOT LINE	———
EASEMENT LINE	———
WATER DISTRICT LINE	———
TAX DISTRICT LINE	———
FIRE DISTRICT LINE	———
DENOTES COMMON OWNER	———
TAX MAP BLOCK NO.	⑧
TAX MAP PARCEL NO.	76.00-1-11
STREET NUMBER	11
FILED PLAN LOT NO.	27
GREAT LOT NO.	⑨
CALCULATED ACREAGE	7.5 A (C)
DEED ACREAGE	17.5 A
SCALED DIMENSION	225'(S)
DEED DIMENSION	173.2'
VISUAL CENTER OF PARCEL	*

SHEET INDEX		
75.35	75.36	76.05
75.43	75.12	75.12
75.51	75.12	75.12

TAX MAP 75.44

**CITY OF ALBANY**  
ALBANY COUNTY, NEW YORK

SCALE: 1"=50'

TAXABLE STATUS DATE: 3/1/12

NY'S PLANE COORDINATE SYSTEM NAD83  
© Copyright 2012  
County of Albany, NY, USA